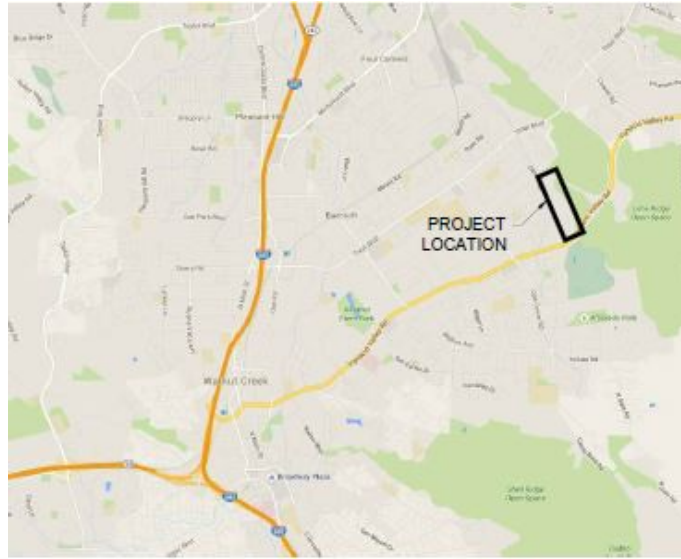
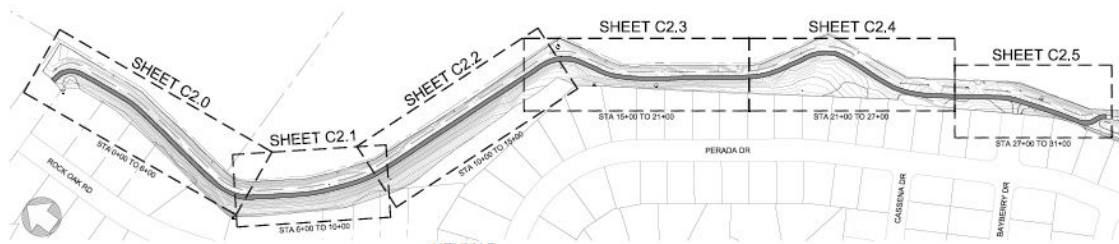


WOODLAND TRAIL REHABILITATION PROJECT

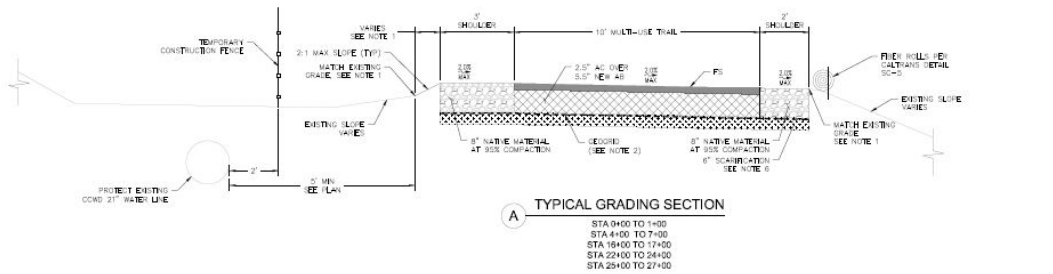


VICINITY MAP
NTS

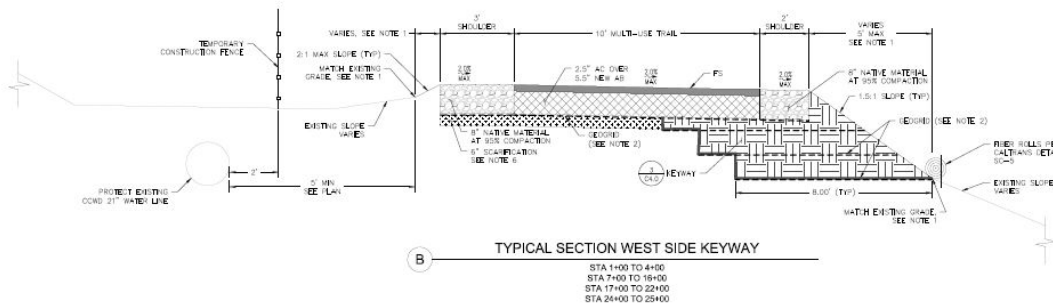


KEYMAP
NTS

LAYOUT PLAN



A TYPICAL GRADING SECTION
STA 0+00 TO 1+00
STA 4+00 TO 7+00
STA 16+00 TO 17+00
STA 22+00 TO 24+00
STA 25+00 TO 27+00



B TYPICAL SECTION WEST SIDE KEYWAY
STA 1+00 TO 4+00
STA 7+00 TO 16+00
STA 17+00 TO 22+00
STA 24+00 TO 25+00

TYPICAL CROSS SECTION